

WEST WIMMERA SHIRE COUNCIL

COMMUNITY LOCAL LAW NO 9

SCHEDULE XX

SHOPPING PRECINCTS

Apsley

Wallace street from Townsend Street to Laidlaw Street

Edenhope

Elizabeth Street from Orme Street to Wallace Street

Goroke

Main Street from Mill Street to Compston Street

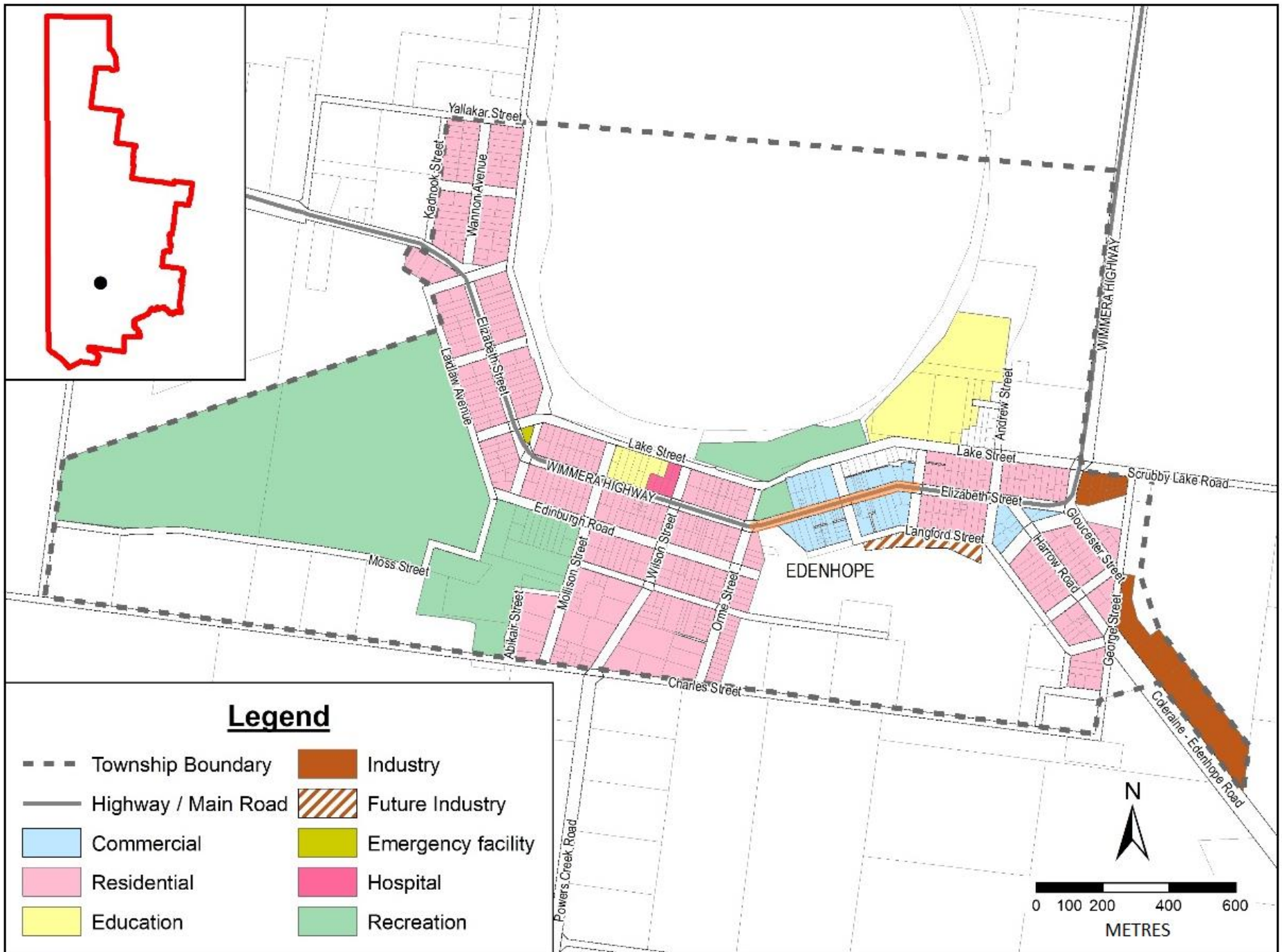
Harrow

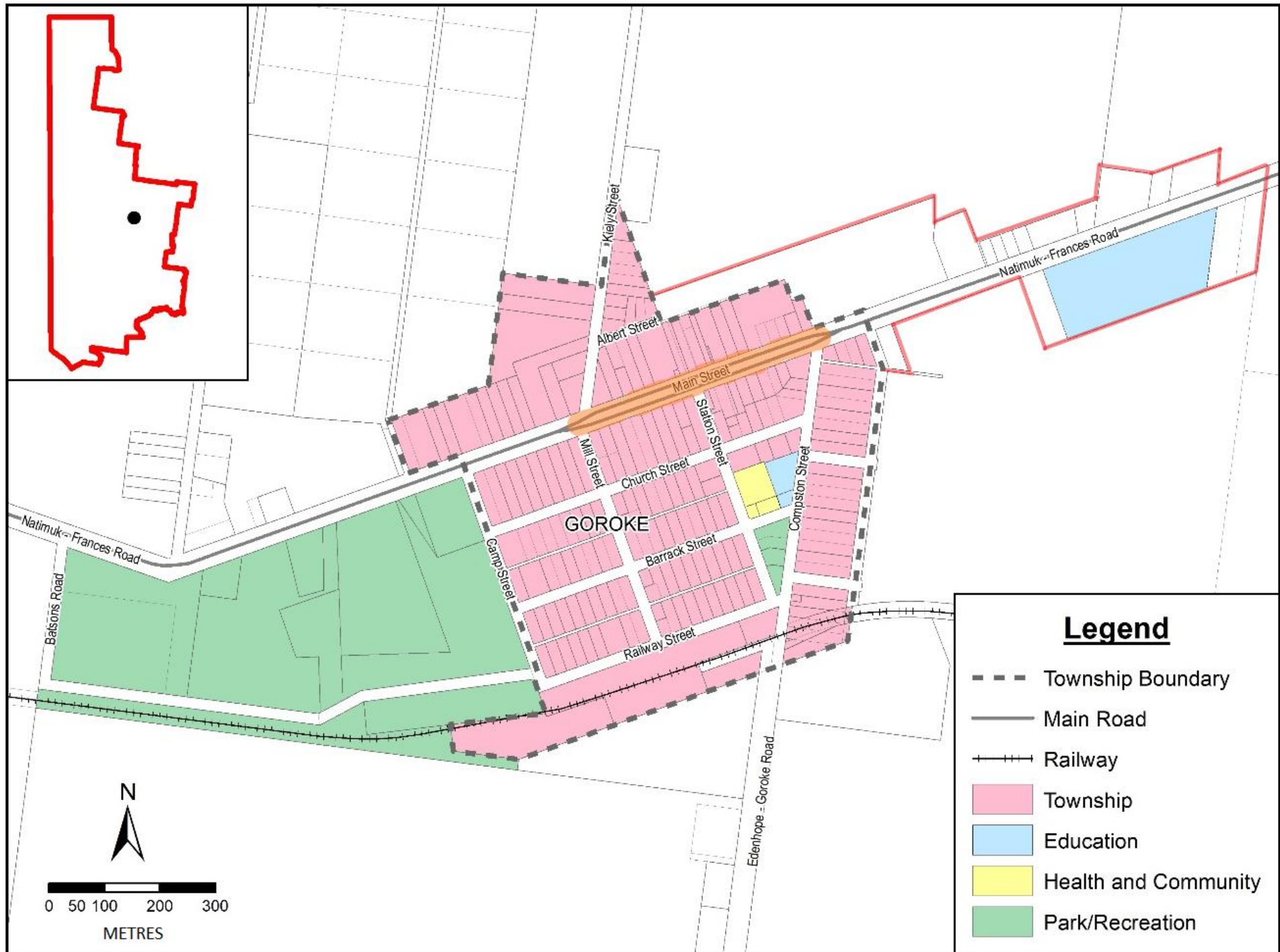
Blair Street from Whittaker Street to 50-52 Blair Street
(Existing General Store)

Kaniva

Commercial Street from Madden Street to Baker Street

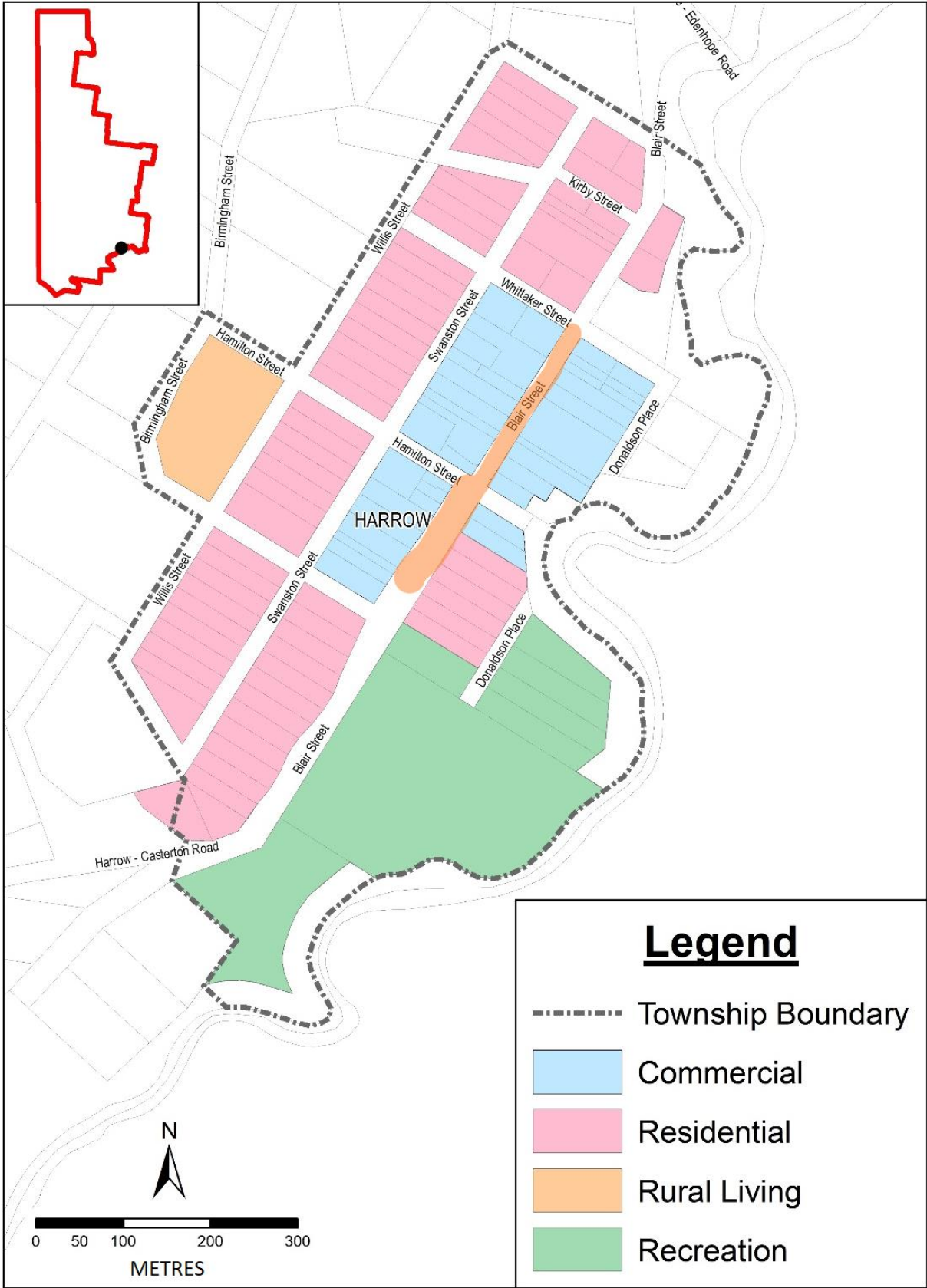


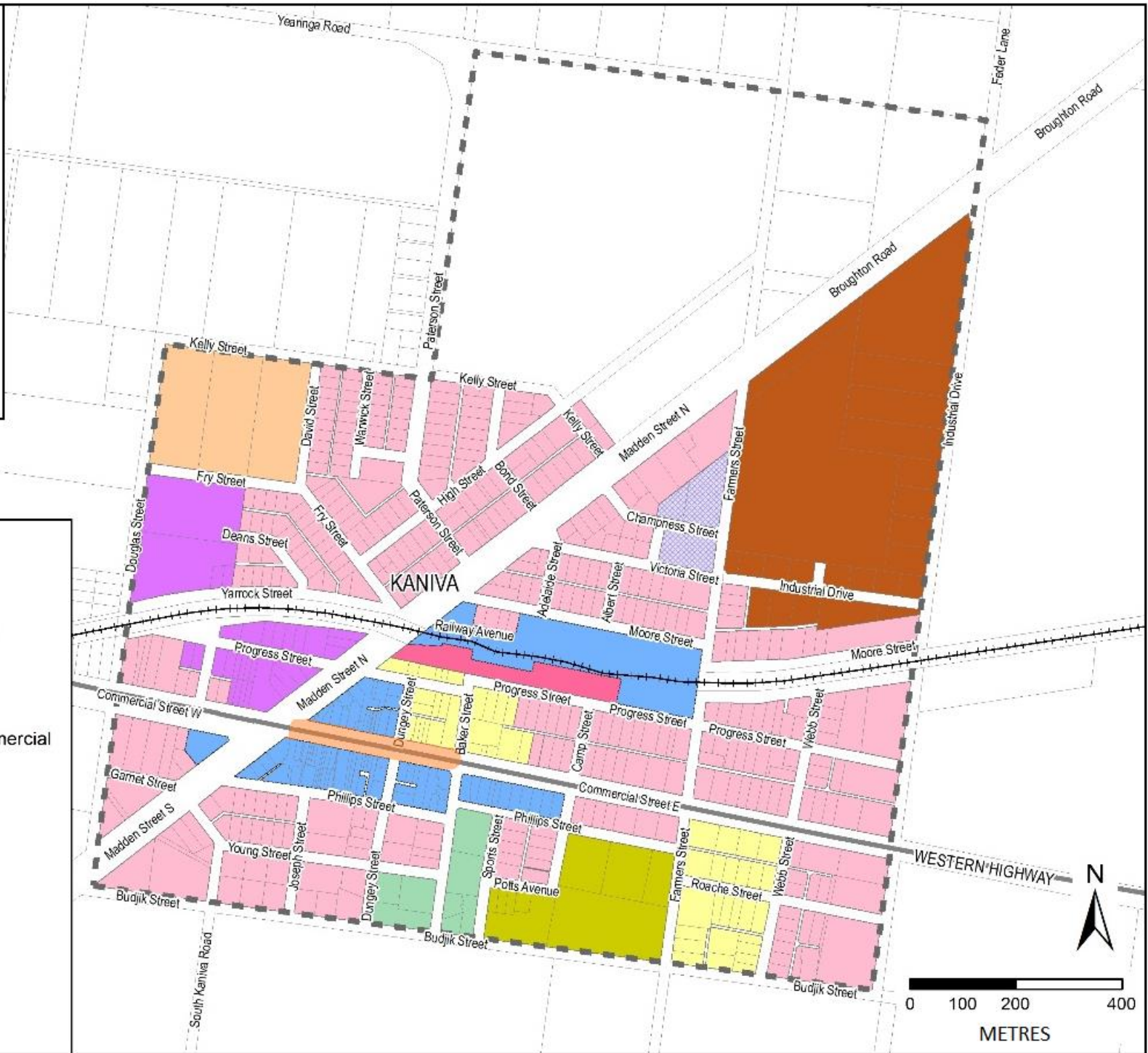
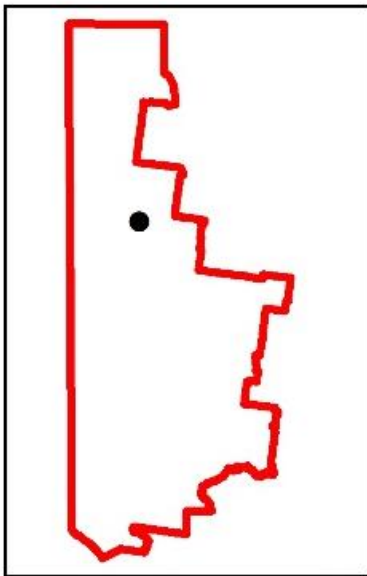




Legend

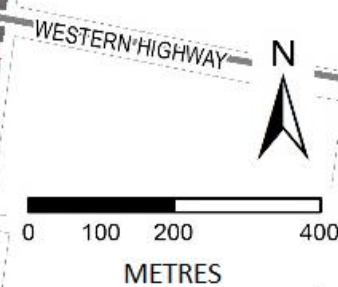
- Township Boundary
- Main Road
- +—+— Railway
- Township
- Education
- Health and Community
- Park/Recreation



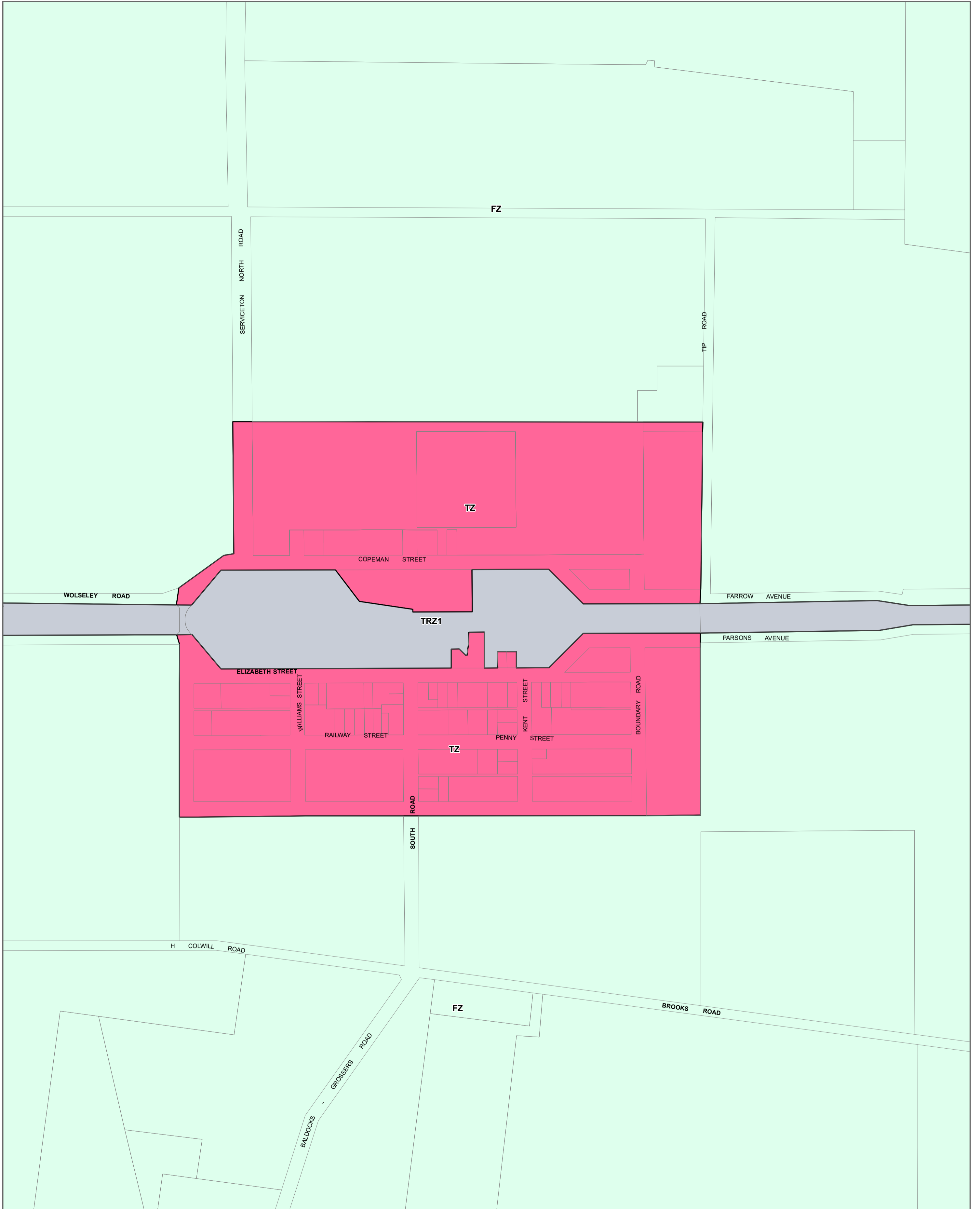


Legend

- Township Boundary
- Highway / Main Road
- +++ Railway
- Commercial
- Residential and Commercial
- Residential
- Future Residential
- Community
- Education
- Industrial
- Depot and Yard
- Storage Facility
- Recreation



WEST WIMMERA PLANNING SCHEME - LOCAL PROVISION

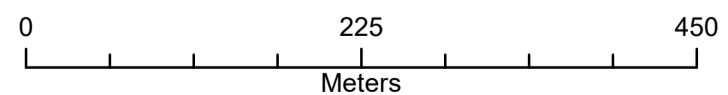


- LEGEND**
- FZ - Farming Zone
 - TZ - Township Zone
 - TRZ1 - State Transport Infrastructure



Disclaimer
 This publication may be of assistance to you but the State of Victoria and its employees do not guarantee that the publication is without flaw of any kind or is wholly appropriate for your particular purposes and therefore disclaims all liability for any error, loss or other consequence which may arise from you relying on any information in this publication.

© The State of Victoria Department of Environment, Land, Water and Planning 2022

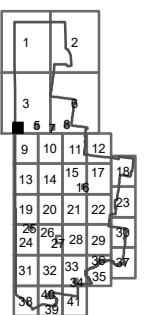


Australian Map Grid Zone 54

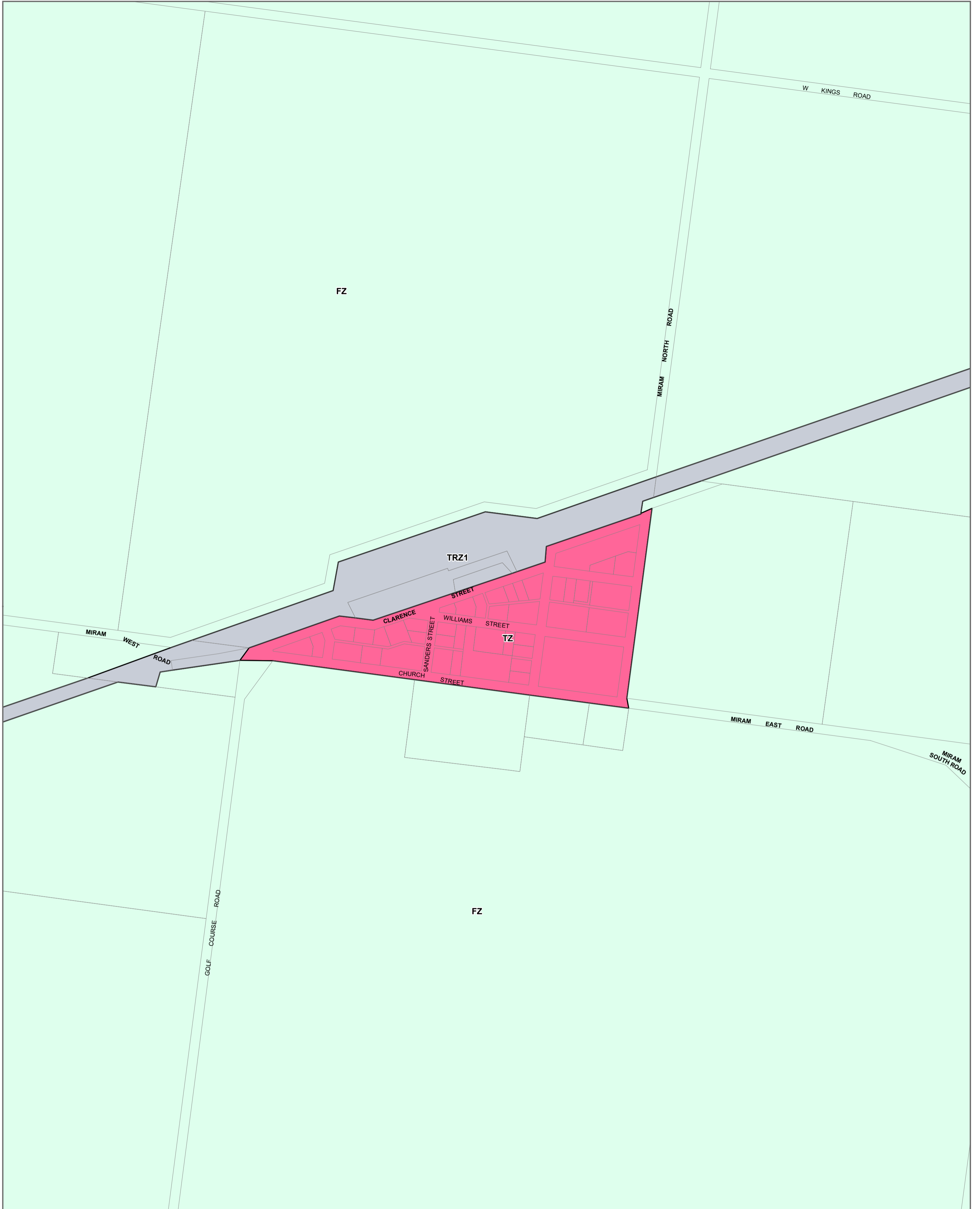
NORTH
 Planning Group
AMENDMENT VC205
 Printed: 17/01/2022



INDEX TO ADJOINING SCHEME MAPS



WEST WIMMERA PLANNING SCHEME - LOCAL PROVISION

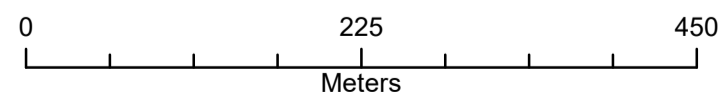


- LEGEND**
- FZ - Farming Zone
 - TZ - Township Zone
 - TRZ1 - State Transport Infrastructure



Disclaimer
 This publication may be of assistance to you but the State of Victoria and its employees do not guarantee that the publication is without flaw of any kind or is wholly appropriate for your particular purposes and therefore disclaims all liability for any error, loss or other consequence which may arise from you relying on any information in this publication.

© The State of Victoria Department of Environment, Land, Water and Planning 2022

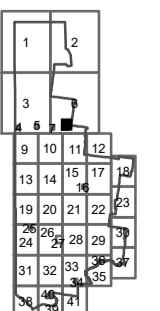


Planning Group
AMENDMENT VC205
 Printed: 17/01/2022

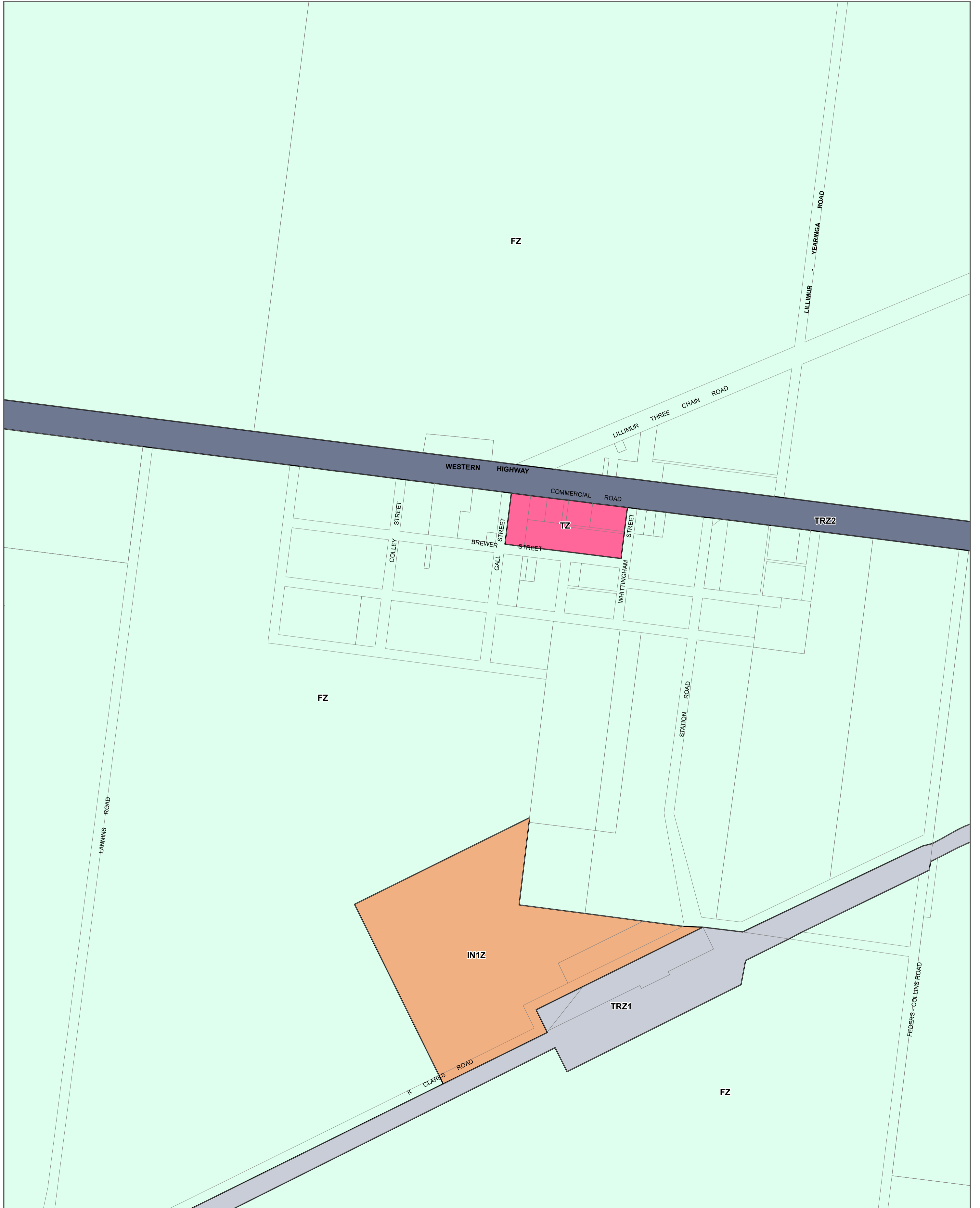


Environment,
 Land, Water
 and Planning

INDEX TO ADJOINING SCHEME MAPS



WEST WIMMERA PLANNING SCHEME - LOCAL PROVISION

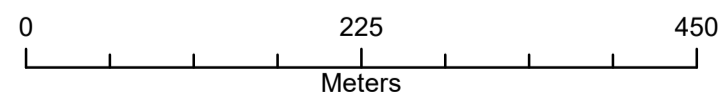


- LEGEND**
- FZ - Farming Zone
 - IN1Z - Industrial 1 Zone
 - TRZ1 - State Transport Infrastructure
 - TRZ2 - Principal Road Network
 - TZ - Township Zone



Disclaimer
 This publication may be of assistance to you but the State of Victoria and its employees do not guarantee that the publication is without flaw of any kind or is wholly appropriate for your particular purposes and therefore disclaims all liability for any error, loss or other consequence which may arise from you relying on any information in this publication.

© The State of Victoria Department of Environment, Land, Water and Planning 2022

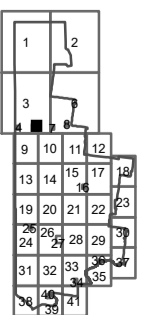


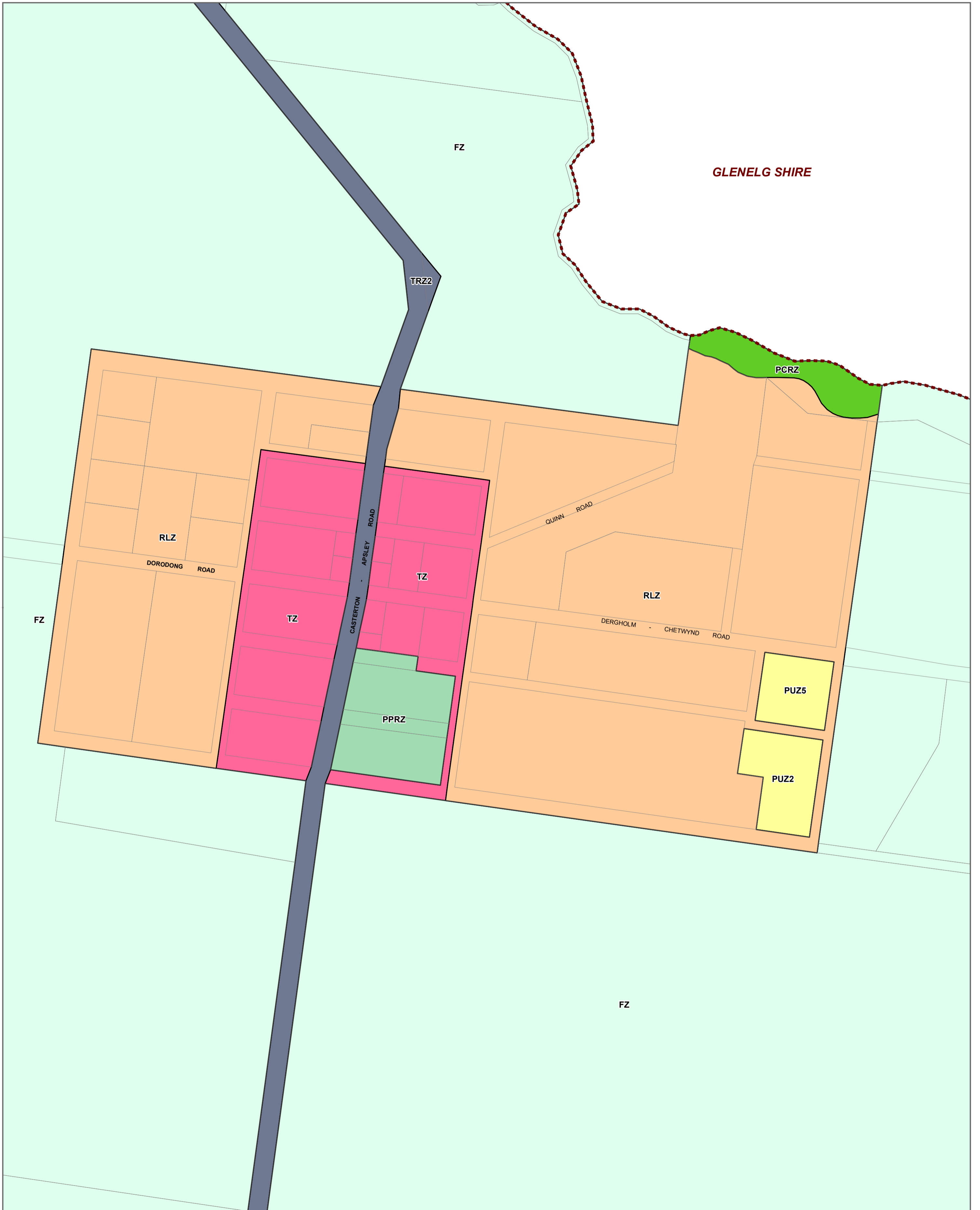
Australian Map Grid Zone 54

NORTH
 Planning Group
AMENDMENT VC205
 Printed: 17/01/2022



INDEX TO ADJOINING SCHEME MAPS





LEGEND

FZ - Farming Zone	PUZ5 - Public Use Zone - Cemetery/Crematorium	Municipal Boundary
PCRZ - Public Conservation and Resource Zone	RLZ - Rural Living Zone	
PPRZ - Public Park and Recreation Zone	TRZ2 - Principal Road Network	
PUZ2 - Public Use Zone - Education	TZ - Township Zone	

Disclaimer
 This publication may be of assistance to you but the State of Victoria and its employees do not guarantee that the publication is without flaw of any kind or is wholly appropriate for your particular purposes and therefore disclaims all liability for any error, loss or other consequence which may arise from you relying on any information in this publication.

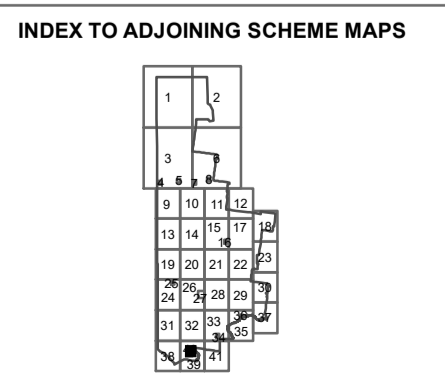
© The State of Victoria Department of Environment, Land, Water and Planning 2022

0 225 450
Meters

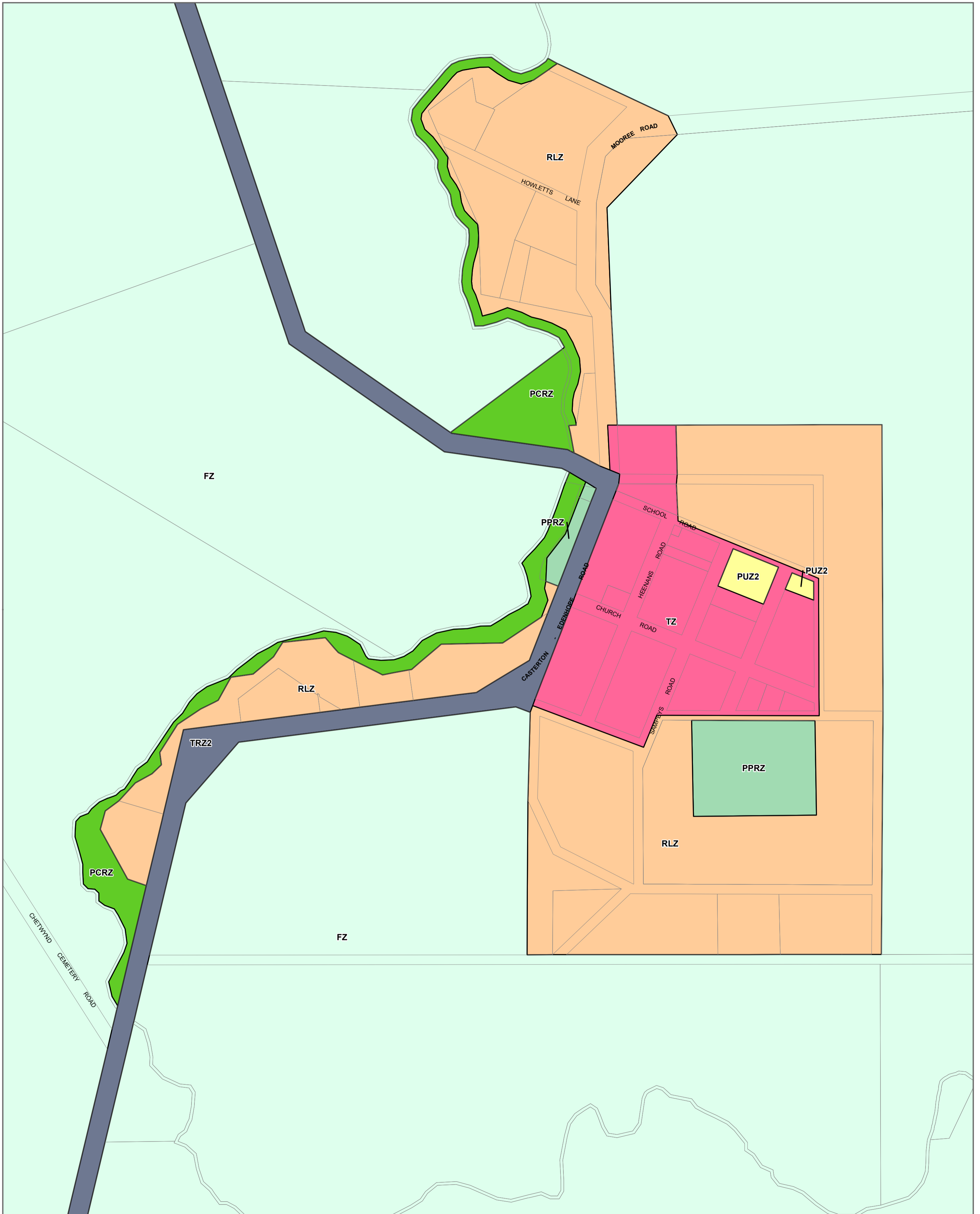
Australian Map Grid Zone 54

NORTH
 Planning Group
AMENDMENT VC205
 Printed: 17/01/2022

Environment, Land, Water and Planning



WEST WIMMERA PLANNING SCHEME - LOCAL PROVISION



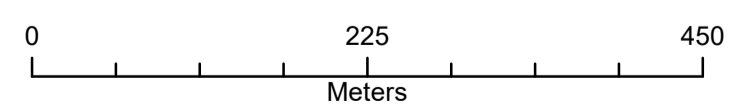
LEGEND

FZ - Farming Zone	RLZ - Rural Living Zone
PCRZ - Public Conservation and Resource Zone	TRZ2 - Principal Road Network
PPRZ - Public Park and Recreation Zone	TZ - Township Zone
PUZ2 - Public Use Zone - Education	



Disclaimer
 This publication may be of assistance to you but the State of Victoria and its employees do not guarantee that the publication is without flaw of any kind or is wholly appropriate for your particular purposes and therefore disclaims all liability for any error, loss or other consequence which may arise from you relying on any information in this publication.

© The State of Victoria Department of Environment, Land, Water and Planning 2022



Planning Group
AMENDMENT VC205
 Printed: 17/01/2022



INDEX TO ADJOINING SCHEME MAPS

