

WEST WIMMERA

Official Visitor Guide

Apsley • Edenhope • Goroke
• Harrow • Kaniva • & District



West Wimmera ticks every box




THE wimmera
Everything you need.

www.visitwestwimmera.com.au



West Wimmera Tourism ticks every box...





WELCOME

Get ready to discover one of Victoria's hidden gems - the West Wimmera!

Located in the western part of the state, West Wimmera covers 9,200 square kilometres from the Big Desert Wilderness in the north to the small town of Dergholm in the south.

During your stay, take your time and explore the townships of Kaniva, Edenhope, Goroke, Harrow and Apsley and immerse yourself in each town's individuality and rich history.

We invite you to enjoy and explore the diverse range of landscapes, agriculture and historical experiences our Shire has to offer.


The spread of quality experiences we offer is second to none! Whether you enjoy walking trails, fishing, water-sports, 4 wheel driving tracks, historical museums, seeing native wildlife, exploring wetlands and lakes or learning about aboriginal heritage there is so much to do in West Wimmera.


As you read this guide, we will give you a glimpse of life in our unique country towns and whether your visit is for relaxation, sightseeing or adventure, West Wimmera ticks every box for an enjoyable stay.




VISITOR INFORMATION

For information about our Shire please go to www.visitwestwimmera.com.au or contact the friendly staff at the following Visitor Information Centres.

 **EDENHOPE TOURIST VISITOR INFORMATION CENTRE**
 96 Elizabeth Street
 03 5585 1509 | edenhopevic@dodo.com.au
 Open daily 10am - 4pm.

 **KANIVA VISITOR INFORMATION CENTRE**
 Windmill Café, 41 Commercial Street
 03 5392 2756 | windmilldinerkaniva@gmail.com | www.kaniva.info
www.facebook.com/kaniva.victoria | Open daily from 7.30am.

 **HARROW DISCOVERY CENTRE**
 Johnny Mullagh Interpretive Centre, Blair Street
 03 5588 1387 | discover.harrow@gmail.com | www.harrow.org.au
www.facebook.com/harrowdiscoverycentre | Open daily 11am - 4pm.

 **INFORMATION ALSO AVAILABLE AT
 APSLEY AND GOROKE POST OFFICES**

TRAVELLING TIMES

From Melbourne to	Edenhope.....4.5 hours	Kaniva.....4.5 hours
	Goroke.....4.0 hours	Harrow4.0 hours
From Adelaide to	Edenhope.....4.0 hours	Kaniva.....3.5 hours



WHERE TO EAT

Groceries and other supplies including locally produced treats are available at stores and supermarkets located throughout the Shire

Apsley

Border Inn | 65 Wallace Street | 03 5586 1205 | www.borderinnapsley.com.au

Menzies Dergholm Hotel "The Pub in the Scrub" Dergholm | 03 5583 3240

Edenhope

Edenhope Motor Inn 157 Elizabeth St | 03 5585 1369

The Coffee Shop 58 Elizabeth St | 03 5585 1519

Edenhope Takeaway 53 Elizabeth St | 03 5585 1253

Lake Wallace Hotel 46 Elizabeth St | 03 5585 1191

Foodworks 45 Elizabeth St | 03 5585 1501

Goroke

Minimay General Store Minimay | 03 5386 6220

Mitchell's Newsagent & Takeaway Main St | 03 5386 1074

Goroke IGA Main St | 03 5386 1070

JM's Takeaway and Cafe Main St | 03 5386 1333

Harrow

The Harrow Harvest Café Blair St | 03 5588 1251

Hermitage Hotel Blair St | 03 5588 1209

Kaniva

Club Hotel 54 Commercial St | 03 5392 2280

Commercial Hotel 39 Commercial St | 0413 583 713

Heartfelt 40 Commercial St | 03 5392 2945

Kaniva Community Roadhouse 84 Commercial St | 03 5392 2587

Windmill Café 41 Commercial St | 03 5392 2756

Nikki & Jays Pizza 80 Commercial St | 03 5392 2776

Doyles IGA 68 Commercial St | 03 5392 2250



ACCOMMODATION

You will find accommodation to suit all tastes and budgets, ranging from motel and camping to farmstays and bed and breakfasts

APSLEY

Ardwick Homestead 1340 Wimmera Hwy | 03 5586 5255

Border Inn | 65 Wallace Street | 03 5586 1205 | www.borderinnapsley.com.au

Yallamatta B&B | 1852 Wimmera Hwy | 0429 861 285

EDENHOPE

Edenhope Lakeside Tourist Park Lake Street | 03 5585 1659
www.edenhopelakeside.com.au

Edenhope Motor Inn 157 Elizabeth Street | 03 5585 1369

Higgelty Piggelty B&B 3 Langford Street | 03 5585 1248 | 0427 452 050

Lake Wallace Hotel 46 Elizabeth Street | 03 5585 1191

Two Fat Ducks 80 Elizabeth Street | 0477 835 572

Lake Wallace House | airbnb.com.au

KANIVA

Kaniva Midway Motel 14 Commercial Street | 03 5392 2515 | www.kanivamidway.com

Kaniva Poolside Caravan Park Budjik Street | 0458 687 054

Kaniva Colonial Gardens Motel 134 Commercial Street | 03 5392 2730

Serviceton Camping Ground | 0419 032 418

Bills Gully Reserve Miran South Road | Group bookings and hall hire 03 5392 2730



GOROKE

Goroke Apex Accommodation Park Main Street | 0429 672 791

Lake Charlegrark Caravan Park Lake Charlegrark, Minimay | 0428 866 258

Lake Charlegrark Cottages 4532 Edenhope-Kaniva Road, Minimay | 0405 197 721

Langley Lodge Natimuk-Frances Road, Minimay | 03 5386 6265
www.langleylodge.com.au

Lake House on Charlegrark | 0418 659 016

HARROW

Glendarra Cottage 1484 Moree-Culla Rd, Harrow | 03 5583 1503

Hermitage Hotel Blair Street | 03 5588 1209

Johnny Mullagh Memorial Caravan Park Blair Street | 03 5588 1205

Seldom Inn Blair Street | 08 8390 2326, 0430 331 124

Connewirricoo Community Centre | 03 5583 1560

Mooree Cottages | airbnb.com.au



EDENHOPE

Located on the Wimmera Highway, 30 kilometres from the South Australian border, Edenhope is a thriving district with lots to offer travellers.

Built on the banks of picturesque Lake Wallace, Edenhope offers a range of activities for adventure seekers to historical buffs.

Home to over 120 bird species including the extremely rare Red-Tailed Black Cockatoo, Lake Wallace is a hub of activities from fishing and boating to swimming and walking.

Enjoy the 5-kilometre walking track that surrounds the lake or take advantage of the BBQ, shelter and toilet facilities located at the Henley Foreshore.

Lake Wallace is also known for great fishing, stocked with redfin and trout. It is also home

to the annual Edenhope Fishing Competition which draws hundreds of people each November.

The banks of Lake Wallace hold historical significance as one of the training grounds for Australia's first international touring cricket team in 1868. A mural depicting the team, along with a Cairn and information bay, are open for public viewing year-round.

Explore the former Court House built in 1878. See the manner in which prisoners were brought before the Judge and the perfectly preserved magistrate's bench, prisoners dock, pews and public gallery. The old building can now be seen with a cottage garden surrounding it and the Visitor Information Centre inside it.





SEE & DO

- Wetlands and watersports on Lake Wallace
- Antiques for all tastes
- Horse Racing at Edenhope Race Club
- Aboriginal Cricket Mural and Cairn
- Edenhope Flora Reserve
- Visit the unique 'Now Dach's a Gallery' features quirky works of dachshund art by Diana-Lee Saville.
- Lions Park featuring the big fish (Big-Eyed Scad) plus a playground, skate park and BBQ
- Fossick through the well-stocked Op Shop on Elizabeth Street
- Try a Heritage Pie at the bakery
- Candles & Craft by Bereden
- Pioneer Memorial at the old courthouse
- Golf - Gently undulating ground combined with fully watered fairways and 18 grass greens. Fully Licensed clubrooms. 03 5585 1024
- Bowls - Synthetic and grass rinks. Licensed Clubrooms. Visitors welcome. 0428 504 725
- Have a hit of tennis on the courts that look onto Lake Wallace
- Hit the ramps at the skate park



KANIVA

Halfway between Melbourne and Adelaide, Kaniva is the perfect place to break your journey on the Western Highway.

Kaniva boasts many arts, cultural, and agricultural experiences which include the famous 'Sheep Art.' 30 sheep are painted and displayed all over Kaniva, each recording a special part of the town's history.

Just a short walk from town is the newly restored Kaniva Wetlands and Fauna Park. Home to a range of wildlife, including kangaroos, wallabies, emus, deer, guinea fowl and peacocks the park is a must stop destination. Enjoy the walking track around the wetlands, the BBQ and picnic area or simply let the little ones run wild on the

nature-based play equipment and flying fox.

Explore The Kaniva Local History Museum which tells the stories of families and the rich farming history that Kaniva is known for.

Those wanting to explore the great outdoors during their stay will find the Big Desert Wilderness Park in the north and the Little Desert to the south perfect for all levels of adventure.

From 4 wheel drive to bird watching and walking trails there is something for everyone in these natural parks. Other local attractions include Yanipy Bush Block, Billy Ho Bushwalk and Moree Reserve that has a 10,000-year-old Koorie history.





SEE & DO

- Shopping centre walk – see the unique ‘painted sheep’, native bird and orchid paintings
- Heartfelt Cafe – Unique cafe with vegan and gluten free menu, gallery, second hand books, florist, vintage redesigned clothing
- Release your inner child at the unique Kaniva Puppet Shop
- Local art and home baked or grown produce at the Purple Starfish Community Shop
- Historical Museum – housing memorabilia of yesteryear
- Kaniva Wetlands & Fauna Park featuring Red-Tailed Black Cockatoos, Dama Wallabies, Kangaroos, Emus and Deer. Plus playground, flying fox and BBQ facilities
- 4WD Yanipy Bush Block – Kaniva-Edenhope Road
- Billy Ho Bushwalk – Lillimur South Road
- Moree Historic Reserve – Lillimur South Road, 10,000 year old Koorie History
- Historical Serviceton Railway Station - see page 20
- Kaniva Golf - 18 hole course set in natural bushland. Open March to October. Fully Licensed. Visitors Welcome. 0458 504 005
- Serviceton Golf - 18 hole sand scrape course. April-October. 03 5393 1231 or 03 5393 1294
- Kaniva Bowls - Two greens (one synthetic, one grass). 03 5392 1322. Visitors Welcome.
- Serviceton Bowls - 03 5392 2593 or 0427 497 172. Visitors welcome



APSLEY

Driving along the Wimmera Highway, when you cross the South Australian border into Victoria, the first town to welcome you is the historic village of Apsley.

Surrounded by beautiful red gums, wetlands, flora and fauna, Apsley is one of Victoria's oldest towns and had its beginnings as a key postal town.

Passionate bushwalkers can explore the Newlands Nature Walking Trail. Starting at Federation Corner, this easy walking track links the township of Apsley to the picturesque Newlands Lake. Meandering through 258 hectares of bushland, the 5km walk (or a shorter trail if you choose) winds through amazing stands of stringybarks, banksias and rare orchids of the Newlands Lake Reserve.

Federation Corner Information Bay was erected in 2001 to celebrate Australia's Federation. It is also a good starting point for Apsley's Historic Walk which tells the story of the former thriving community since its settling in the 1840s.

Established in 1855 the Apsley Racing Club is now the oldest surviving racing club in Victoria - even predating Australia's iconic sporting event, the Melbourne Cup.

Apsley township holds an outstanding collection of historic buildings around the district - many of which were built by Chinese labourers as they travelled through to the goldfields during the gold rush period of the 1850s.





SEE & DO

- Enjoy Newlands Wetlands Nature Walking Trail
- Apsley Historic Walk - Stroll along to learn about Apsley's history. Start at Federation Corner
- Flowering Gum - Located in Wallace Street, this gum is said to be the largest flowering gum in the Southern Hemisphere
- Finishing Post with horse cut out at Apsley Park, featuring an excellent children's playground and magpie mural
- Enjoy the Apsley Market on the last Sunday of each month
- Jimmy Tarpot Memorial - Member of Aboriginal Cricket Team of 1868. Memorial inside cemetery gates
- Dergholm State Park - Originally inhabited by Aboriginal people of the Kanal Qundidj Clan. Bushwalking trails and picnic areas. Home to Red Cap, member of the Aboriginal Cricket Team of 1868
- Bailey's Rocks - Massive five million-year-old green granite boulders situated 44kms south of town. Picnic facilities and public amenities
- Lake Bringalbert for water sports, fishing and the tale of Tom Hamilton and his connection to Jellico and the first aboriginal cricket team of 1868.
- Golf - 18 hole winter course. Licensed clubrooms. Visitors welcome. 03 5586 1400 or 03 5586 1401



GOROKE

Travelling from Frances in South Australia to the world-renowned rock climbing mecca of Mount Arapiles, you will come across the pleasant township of Goroke.

Situated on the edge of the Goroke State Forest, this is the perfect area for nature-based tourists to enjoy 4 wheel driving, bird watching and bushwalking through the beautiful untamed country joining the Little Desert National Park.

East of Goroke the 'Duff' monument commemorates the finding of Jane Duff and her brothers Isaac and Frank after nine days lost in the bush in 1864 (with the great assistance of one of the international Aboriginal Cricket Team members and black tracker, Dick-a-Dick).

If fishing, yabbing or water sports is your passion, then make sure you check out nearby lakes and wetlands.

Lake Charlegrark, (a favourite with water sports enthusiasts and famous for its record size Murray Cod) and Lake Ratzcastle are both peaceful and tranquil natural lakes in bush settings, where you can stay either in local accommodation or camping under the stars.

Lake Charlegrark is home to the Annual Lake Charlegrark Country Music Marathon in February. Huge crowds travel long distances to listen to some of our country's finest Country Music musicians.

In 2018 the facilities of the lake were upgraded to include brand new toilets and hot showers making it the perfect place to camp all year round.





SEE & DO

- The Goroke War Memorial and the Boorookpi Avenue of Honour - tributes to our local diggers
- Tap along at the annual Lake Charlegrark Country Music Marathon
- Experience the unique flora and fauna, such as the famous Malleefowl, stop and camp or enjoy an afternoon of 4 wheel driving
- Camp on the banks of peaceful Lake Ratzcastle
- Let the kids run around at the Little Desert Nature Playspace
- Try fishing and yabbing in the local lakes and wetlands in season
- Fossick in the local antique shop
- Golf - A winter course with 18 sand scrape holes and excellent clubhouse. Visitors welcome. 03 5386 1014
- Bowls - Social Bowls, every Saturday from March onwards. Two seven rink greens, one synthetic and one grass. Visitors welcome. 03 5386 1313 or 03 5386 1248



HARROW

Nestled in a valley beside the picturesque Glenelg River, historic Harrow lays claim to the title of Victoria's oldest inland township.

In recent times the establishment of the Harrow Discovery Centre and Johnny Mullagh Interpretative Centre has raised its profile. This excellent and modern museum chronicles, in great detail, the history of the first cricket team to tour England.

There is a deep sense of history throughout Harrow with many of the town's original buildings still standing. Take a walk through the old log goal, Victoria's oldest inland pub or bank.

The township proudly boasts the long-running "Harrow By Night, Sound & Light Show". This nighttime attraction of dinner and a show is set in the 1800s and takes a comical peek at the township and the locals in the colony's infancy. Enjoy this light-hearted production on the move with dinner served in the 19th century, bush style surroundings.

Join in the festivities held during the March long weekend. There is plenty of action with the National Bush Billycart Championships, Quick Shear Competition and the Johnny Mullagh Commemorative Cricket Match.





SEE & DO

- Johnny Mullagh Interpretative Cricket Centre / Harrow Discovery Centre – Sir Donald Bradman Collection and regular visiting art collections
- Studio Stretch - Art by Ron Penrose. 0488 140 792
- Calico & Candles craft store
- Glenelg River Walk - learn about the relationship between the traditional owners and the river
- Guided tours of a historic Clunie woolshed including devonshire tea
- Harrow Sound and Light Show – 03 5588 1242
- Log gaol, and historical Kalang Cottage
- A brilliant example of a traditional canoe tree
- Visit the oldest inland pub in Victoria
- Bushwalking tracks and bird watching
- BBQ and picnic areas, playground swimming and fishing
- Golf course operating from April to November. Visitors welcome. 03 5588 1387



AUSTRALIA'S FIRST XI ABORIGINAL CRICKET TEAM

The birthplace of the Aboriginal Cricket Team to tour England in 1868 is the western region of Victoria near the current day townships of Apsley, Edenhope, Goroke, Dergholm and Harrow.

The members of the Aboriginal Cricket Teams that contributed to this amazing story came from across the West Wimmera region. There are a number of sites that commemorate the team and the lives of the individual members.

HARROW DISCOVERY CENTRE

Featuring the story of the first cricket team from Australia to tour England and now includes a priceless collection of Donald Bradman memorabilia.

The Harrow Discovery Centre and Johnny Mullagh Interpretive Centre tells the history of Australia's first international touring sports team and our first cricket team to tour England which was a team of Aborigines who lived and worked in south-west Victoria, in the 1860s. The centre is named after the star all-rounder of that pioneering cricket team.

The centre celebrates the achievements of Australia's First XI and the development of Harrow from the supply centre for three large farming selections, to a dynamic, rural community.

Come and explore the many stories of Harrow at The Harrow Discovery Centre and Johnny Mullagh Interpretive Centre and learn about Johnny 'Unaarrimin' Mullagh and The Australian Aboriginal cricket team's tour to England in 1868.

Spend some time viewing our Bradman exhibition – part of the largest privately held collection of its kind.

The centre also houses the oldest bank in Victoria, with all its original fitout. It also houses the Crimes Through Times exhibition.



HISTORIC CRICKET TRAIL

Starting at the cairn beside Lake Wallace in the grounds of Edenhope P-12 College in Lake Street, this trail will take you on a journey discovering the story of the first Australian cricket team to tour England in 1868.

LAKE WALLACE, EDENHOPE Visit the training ground for Australia's first international touring cricket team. A mural depicting the team along with a Cairn and information bay are open for public viewing year-round.


DERGHOLM Visit the commemorative stone located on the banks of the Glenelg River, River View Road, Dergholm for team member Brimbunyah (Tommy Red Cap).

APSLEY There is a commemorative stone located at Apsley cemetery gates for team member Murrumgunerrimin (Jimmy Tarpot).

BRINGALBERT STATION (LAKE BRINGALBERT) Visit the Site of the first original cricket match between Aboriginal and European station hands. Visit the commemorative pannels along the lakes edge that tells the story of Tom Hamilton and his friend team member Unamurrimin (Jellico).

JANE DUFF MEMORIAL, GYMBOWEN In 1864, Jane Duff and her two brothers went missing in the bush. As well as the selfless actions of Jane, this memorial commemorates the joint effort of Aboriginal trackers and early settlers to find the children. There is a memorial stone for team member Djungadjinganook (Dick-a-Dick).

HARROW Visit the Harrow Discovery Centre which tells the story and houses a considerable range of artefacts. Every year on the Victorian March Labour Day long weekend, a team of Indigenous cricketers and a team drawn from the local cricket association, come together at Harrow for the honour of winning the Johnny Mullagh Memorial Cup. Visit the Harrow Cemetery where team member Unaarrimin (Johnny Mullagh) is buried. There is a headstone to mark his grave.



NATURAL ATTRACTIONS

Discover the natural beauty of our wetlands and deserts and enjoy life's simple pleasures - free of charge!

After several years of drought, our wetlands are now alive with birds, fish and fun filled activities, while the deserts are now filled with rare and spectacular wildflowers.

LAKES & WETLANDS

West Wimmera Shire accounts for an incredible 25% of Victoria's individual wetlands. You may catch a glimpse of endangered birds such as Brolgas, Freckled Ducks as well as migratory birds during their travels from far flung parts of the world. Residents and visitors alike enjoy the wetlands for many recreational pursuits, such as camping, water-skiing, bird watching, fishing and yabbing



- Lake Wallace
- Lake Ratzcastle
- Miga Lake
- White Lake
- Glenelg River
- Lake Bringalbert
- Black Swamp
- Lake Charlegrark
- Serviceton Reservoir

View a map of all our lakes on page 24

NOTE: Fishing permits must be obtained prior to fishing in Victorian waters (seniors exempt).



DESERTS

LITTLE DESERT NATIONAL PARK

The Little Desert is a desert in name only. Spanning 132,000 hectares the park is alive with flora and fauna including 670 plants species and 200 species of birds. Keep a watch out for Wedge-Tailed Eagles and the endangered Red-Tail Black Cockatoo.

BIG DESERT WILDERNESS

Victoria's first declared wilderness area, Big Desert Wilderness is a vast park of 113,500 hectares located north of Kaniva. Home to a wide variety of birds, reptiles and mammals. It provides a challenge for the experienced hiker, offering a rare opportunity to experience a landscape largely unaffected by human activity. There are no tracks into the park. Some old fire trails are being revegetated and are not suitable for vehicles. The best approach is by walking from the Nhill-Murrayville Road, which is separated from the park by a 5km strip of public land. For information contact Parks Victoria or the Kaniva Visitor Information Centre.



SERVICETON RAILWAY STATION

Situated on the Melbourne-Adelaide line, the Serviceton Railway Station is a heritage listed landmark and holds historical significance for its association with the prolonged Victorian/South Australian border dispute, resulting from an incorrect border survey in 1847.

Erected in 1888 the two-storeyed, brick station building, provided accommodation for station staff and train crew from both SA and VIC.

In addition to accommodation facilities and refreshment rooms, the Serviceton station also included a large basement with mortuary and holding cells for prisoners - which some visitors now say are haunted and have experienced paranormal activities.

In its prime, the town of Serviceton boasted a large population, with a flourishing, busy town life which includes a post office, saddler store, wine cafe and billiard room, boarding houses, pharmacy, bank, newsagent, blacksmith, bakery and butchery to name a few.

The Station now showcases a large display of local and railway memorabilia. Contact Les Millikan 03 5393 1448

RED TAIL GALLERY

Located in the main street of Edenhope, The Red Tail Gallery showcases a range of work from local artists with a selection of works and crafts for sale. Run by volunteers the gallery holds different exhibitions and workshops throughout the year.

CAPTURE THE MOOD

West Wimmera offers travellers many photo opportunities with its vast landscapes, beautiful wetlands and stunning skies.

Use #westwimmera when posting your adventures





FESTIVALS & EVENTS

Activities and events as diverse as the Shire itself are certain to provide you with hours of fun and entertainment.

JANUARY

- Tussock Jumpers B&S Ball at Harrow

FEBRUARY

- Kaniva Lions Club Car and Bike Show
- Henley on Lake Wallace at Edenhope
- Lake Charlegrark Country Music Marathon www.lcmm.com.au

MARCH

- J.H. Greenhill Edenhope Racing Cup
- Johnny Mullagh Championship Weekend – National Billy Cart Time Trials, Johnny Mullagh Shield Cricket Match and Quick Shear Competition
- Kaniva Easter Thursday Traders’ Street Sale (Easter long weekend)

JUNE

- Apsley Racing Club Cup (Held at Edenhope)

JULY

- Edenhope Golf Club Annual Tournament
- Goroke Golf Club Annual Tournament
- Vinduro Event at Harrow - Vintage Motorcycles

AUGUST

- Apsley Golf Club Annual Tournament

OCTOBER

- Goroke A&P Society Show
- Kaniva A&P Society Show

NOVEMBER

- Edenhope A&P Society Show
- Edenhope Fishing Competition

DECEMBER

- Christmas Eve Street Party at Kaniva
- Christmas parties at Edenhope, Goroke, Kaniva and Harrow
- Goroke Ladies Invitation Mixed Bowls
- Bowls Invitation Ladies Fours Edenhope

REGULAR EVENTS

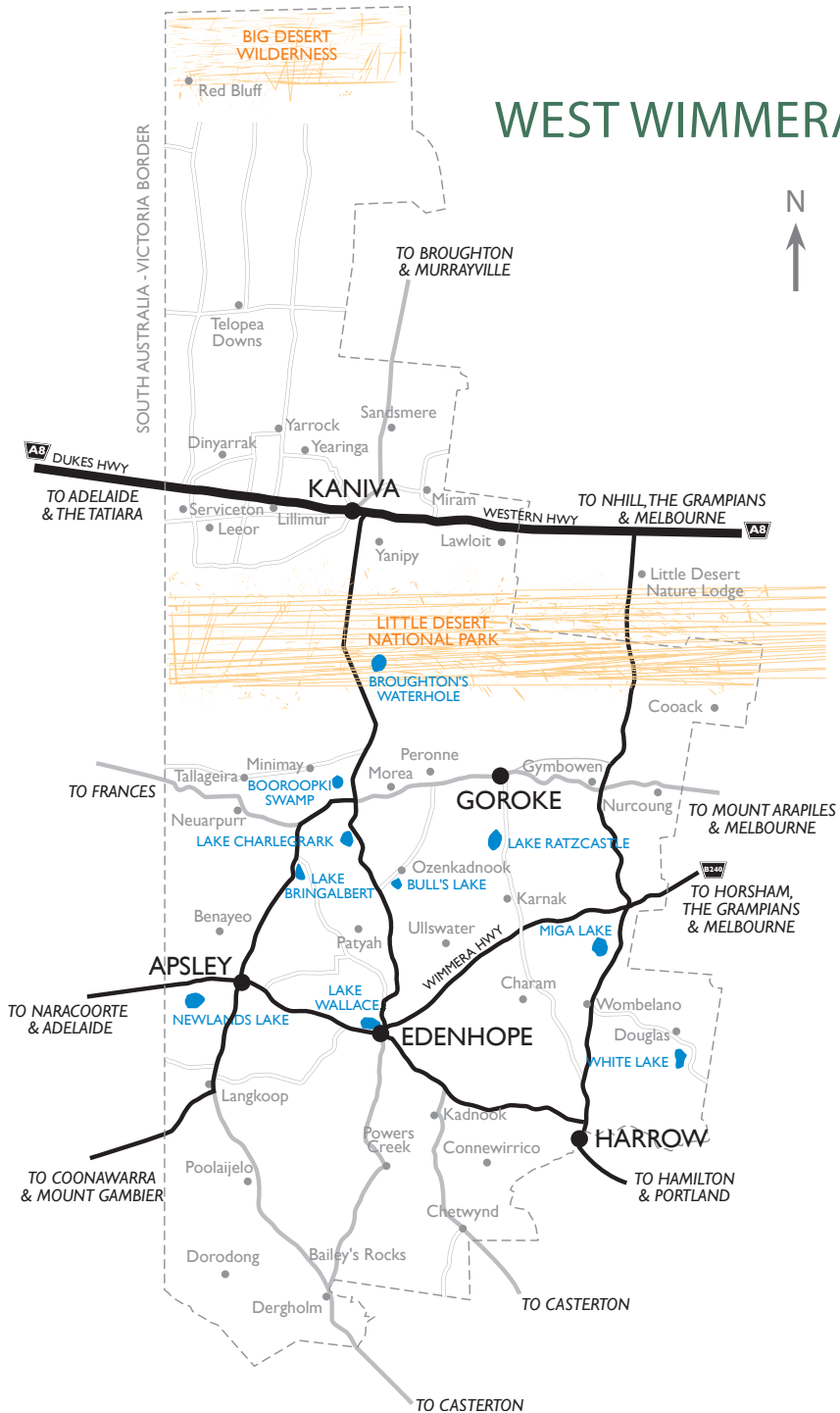
- Apsley Market
- Australia Day events
- Apsley & District Motor Sports Dirt Circuit racing March through to November weather permitting.
- Harrow Sound & Light Show - Contact 03 5588 1387 for dates.





Information about local events can be found at www.westwimmera.vic.gov.au or by contacting any Visitor Information Centre

WEST WIMMERA





EXTEND YOUR STAY

You will find so much to see and do within a one hour drive of your base in the West Wimmera Shire

WIMMERA MALLEE - www.wimmeramalleetourism.com.au

Silo Art Trail - The Silo Art Trail is Australia's largest outdoor gallery. The trail stretches over 200 kilometres www.siloarttrail.com

Murtoa Stick Shed - Australian Heritage Listed, built in 1941 for grain storage and is capable of holding approximately 100,000 tons of wheat

Lake Tyrrell - A salt lake covering about 180 square kilometres, world-renowned as a star gazing area and photography hot spot

Little Desert National Park - Situated south of Nhill, the park offers a wide variety of activities for the nature enthusiast with an abundance of flora and fauna. It is the second largest national park in Victoria

NARACOORTE LUCINDALE - www.naracoortelucindale.sa.gov.au

Naracoorte Caves World Heritage Site - Discover 800,000 years of history in one of the world's most important fossil sites

GRAMPIANS - www.visitgrampians.com.au

Grampians Peak Trail - Experience dramatic peaks, panoramic views and an ancient rugged landscape through the majestic Grampians National Park

DISCLAIMER: Information contained in this publication is provided as a guide only. Although every effort has been made to ensure the accuracy and reliability of the information contained in this publication, the authors, publishers and West Wimmera Tourism expressly disclaim any liability or responsibility for the accuracy of the information contained herein. Advertising material is supplied by service providers advertising their product in this publication. No endorsement or warranty, either expressed or implied, is given by West Wimmera Tourism as to the conduct or practice of the advertisers herein. In circumstances where West Wimmera Tourism acts as an agent for various accommodation houses, tour operator and other service providers, West Wimmera Tourism shall not be liable for any injury, irregularity, loss or damage, howsoever, arising from the provision of or failure to provide any such service.

DESIGN AND PRINT: Hansen Design & Print (January 2019)



WEST WIMMERA

For more information contact
council@westwimmera.vic.gov.au



THE **wimmera**
Everything you need.

www.visitwestwimmera.com.au