

Gill Bradshaw

From: Mark & Liz Herrmann <merlherm@bigpond.com>
Sent: Wednesday, 8 February 2017 5:28 PM
To: Gill Bradshaw
Subject: RE: Road lease

To West Wimmera Shire Council Members,

I am writing to you in regards to a disused government road that runs down my southern boundary. My wife and I own Crown Allotments numbers 40,41,43B in the Parish Benayeo, the government road abuts Crown allotment 41 the full length of the southern boundary.

We are only wishing to use it for agricultural purposes only predominantly grazing of sheep. We are currently in the process of purchasing some land directly opposite our boundary on the other side of the disused road it would greatly enhance our stock movements if we could gain legal use and access of that road. It would also reduce the fire danger significantly. Could you please give this your due consideration.

Thank you for your time

Mark & Elizabeth Herrmann
107 Mueckes Rd Frances

From: Gill Bradshaw [mailto:GillBradshaw@westwimmera.vic.gov.au]
Sent: Tuesday, 7 February 2017 3:10 PM
To: merlherm@bigpond.com
Subject: Road lease

Hi Mark,

As discussed, can you please write a letter or respond using this email, and explain what you want to do (Lease road for agricultural purposes).

We will need to receive prior to 6th March to put it on the March Council meeting agenda.

Kind regards

Gill

Gillian Bradshaw | Manager Planning & Environment

West Wimmera Shire Council

e planning@westwimmera.vic.gov.au | p 03 5585 9900 | m 0427 520 020

OFFICE: 49 Elizabeth Street, Edenhope, VIC 3318 | p 03 5585 9900 | f 03 5585 9950 | westwimmera.vic.gov.au





ESO2

Unnamed

Gleasons Rd

428
PP2115

41
PP2115

12A
PP2115

1
LP215892

2
PS308079

2SA
PP2168

WEST WIMMERA PLANNING SCHEME - LOCAL PROVISION

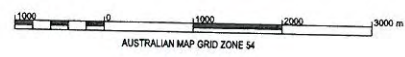
Spyridium Forculentum
Forked Spyridium



This publication is copyright. No part may be reproduced by any process except in accordance with the provisions of the Copyright Act.

This map should be read in conjunction with additional Planning Overlay Maps (if applicable) as indicated on the INDEX TO MAPS.

| Public Land | Public Conservation And Resource Zone |
|-------------|---------------------------------------|
| Rural | Farming Zone |



AUSTRALIAN MAP GRID ZONE 54



Printed: 15/9/2006

AMENDMENT C10

INDEX TO ADJOINING METRIC SERIES MAP

| | |
|----|----|
| 1 | 2 |
| 3 | 4 |
| 5 | 6 |
| 7 | 8 |
| 9 | 10 |
| 11 | 12 |
| 13 | 14 |
| 15 | 16 |
| 17 | 18 |
| 19 | 20 |

ZONES

MAP No 18

WEST WIMMERA PLANNING SCHEME - LOCAL PROVISION

Cassinia Tegulata
Avenue Cassinia.



This publication is copyright. No part may be reproduced by any process except in accordance with the provisions of the Copyright Act, State of Victoria.

This map should be read in conjunction with additional Planning Overlay Maps (if applicable) as indicated on the INDEX TO MAPS.

Public Land
Public Conservation And Resource Zone
Rural Zone Category 1
Farming Zone

1000 0 1000 2000 3000 m

AUSTRALIAN MAP GRID ZONE 54



Printed: 11/05/2006

AMENDMENT C10

INDEX TO ADJOINING METRIC SERIES MAP

| | | | |
|----|----|----|----|
| 1 | 2 | 3 | 4 |
| 5 | 6 | 7 | 8 |
| 9 | 10 | 11 | 12 |
| 13 | 14 | 15 | 16 |
| 17 | 18 | 19 | 20 |
| 21 | 22 | 23 | 24 |
| 25 | 26 | 27 | 28 |
| 29 | 30 | 31 | 32 |

ZONES

MAP No 28

WEST WIMMERA PLANNING SCHEME - LOCAL PROVISION

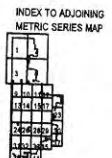
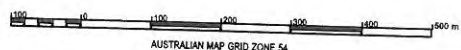
Callistemon Wimmerensis
Wimmera Bottlebrush



This publication is copyright. No part may be reproduced by any person except in accordance with the permission of the Copyright Act, State of Victoria.

This map should be used in conjunction with additional Planning Overlay Maps (if applicable) as indicated on the INDEX TO MAPS.

- Public Land**
- Public Conservation and Resource Zone
 - Public Park and Recreation Zone
 - Road Zone - Category 1
 - Residential
 - Township Zone
 - Rural
 - Farming Zone
 - Rural Living Zone



Printed: 23/12/2008

AMENDMENT C17

ZONES

MAP No 36

WEST WIMMERA PLANNING SCHEME - LOCAL PROVISION

Kimelia Spinecens - subsp. Spinecens
Spiny Rice Flower



This publication is copyright. No part may be reproduced by any process except in accordance with the provisions of the Copyright Act. State of Victoria.

This map should be read in conjunction with additional Planning Overlay Maps (if applicable) as indicated on the INDEX TO MAPS.

Public Land
 PCRZ Public Conservation And Resource Zone
 RDZ1 Road Zone Category 1
 FZ Farming Zone

1000 0 1000 2000 3000 m
 AUSTRALIAN MAP GRID ZONE 54



INDEX TO ADJOINING METRIC SERIES MAP

| | |
|----|----|
| 1 | 2 |
| 3 | 4 |
| 5 | 6 |
| 7 | 8 |
| 9 | 10 |
| 11 | 12 |
| 13 | 14 |
| 15 | 16 |
| 17 | 18 |
| 19 | 20 |
| 21 | 22 |
| 23 | 24 |


ZONES

Printed: 11/5/2006

AMENDMENT C10

MAP No 22

Heacia Enterocarpa
Jumping Jack Wattle



This map should be read in conjunction with additional Planning Overlay Maps (if applicable) as indicated on the INDEX TO MAPS.

Overlays
Vegetation Protection Overlay

New sites

AUSTRALIAN MAP GRID ZONE 54

AUSTRALIAN MAP GRID ZONE 54



Printed: 14/5/2007

INDEX TO ADJOINING
METRIC SERIES MAP

MAP No 6VPO



Gill Bradshaw
Manager Planning and Environment
West Wimmera Shire Council
49 Elizabeth Street
Edenhope
VIC 3318

2 February 2017

Dear Ms Bradshaw,

RE: Quote for Preparation of Planning Scheme Amendment Vegetation Protection Overlay

Thank you for the opportunity to provide a quote for the preparation of a Planning Scheme amendment for a Vegetation Protection Overlay.

My understanding of the brief is that the extent of the significant species has been mapped, and that the extent of the proposed Vegetation Protection Overlay (VPO) is to be provided by Council. Further to this, I understand the brief to include the redrafting of VPO1 from the West Wimmera Planning Scheme to expand its scope to accommodate the newly identified species, and the preparation of documentation in support of a Planning Scheme amendment.

Having regard to the project brief, and the matters listed under 1.3 Deliverables, I am prepared to undertake this work for a total fee of \$3795 inclusive of GST. Attachment 1 to this letter includes a breakdown of fees against the items listed in 1.3 of the Project Brief. Copies of Certificate of Currency for Professional Indemnity and Public Liability are also included as attachments to this letter.

Being permanently based in the Wimmera, I believe I am uniquely qualified and experienced to provide this service; given that I have prepared numerous Planning Scheme amendments on behalf of West Wimmera Shire Council, including Amendment C16 which first introduced the VPO to the West Wimmera Planning Scheme.

Further to this, I have a well established network of contacts within the region, that I will be able to contact in the prosecution of this project. I have attached a copy of my Business Profile which outlines my qualifications and experience for relevant to this task for your consideration.



Please note that I will be on leave from the 17th of February and hence only contactable via email after that date, until my return on 23 March. In the mean time, I can be contacted on 0428372789. I look forward to the opportunity of discussing this matter with you further

Yours sincerely

Edwin Irvine
Director
Planning and Environmental Design



Attachment 1: Breakdown of Fees

| Task | Hours @ \$150/hr | Fees |
|--|------------------|--------|
| Project initiation meeting | 2 | \$300 |
| Notice of preparation of an amendment letter | 1 | \$150 |
| Application Form | 1 | \$150 |
| Planning scheme amendment instruction sheet | 1 | \$150 |
| Planning Scheme amendment Explanatory Report | 6 | \$900 |
| Amended West Wimmera Planning Scheme ordinance | 6 | \$900 |
| Amendment documents checklist | 1 | \$150 |
| Modifications at request of Council and DELWP | 2* | \$300 |
| Additional tasks not included in Project Brief | | |
| Request for Authorisation | 1 | \$150 |
| Notice to affected land holders and referral authorities | 1 | \$150 |
| Victorian Government Gazette Notice | 0.5 | \$75 |
| Notice for newspaper | 0.5 | \$75 |
| Totals | 23hrs | \$3450 |

* It should be noted that at this juncture, an accurate time allocation for review of submissions for requested changes is difficult to provide, given the nature and scope of these changes is unknown.



Request for Quote Form

| Requirement | Invitee Response |
|---|--|
| Company Name, Postal Address and ABN | <p>Planning and Environmental Design P.O. Box 187 Natimuk 3409</p> <p>ABN 76082712242</p> |
| Name of lead consultant/s assigned to project, qualifications and experience | <p>Edwin Irvine Director Planning and Environmental Design</p> <p>Bachelor of Science, School of Australian Environmental Studies, Griffith University.</p> <p>Graduate Diploma Urban and Regional Planning, Faculty of Built Environment, Queensland University of Technology.</p> <p>27 years experience in professional planning, please refer to the attached Business Profile for details.</p> |
| Familiarity with West Wimmera Shire and/or the Region | <p>I am based in the Wimmera region and have operated my business here for the past 14 years.</p> <p>I am a frequent visitor to the West Wimmera Shire, and have previously been engaged by West Wimmera Shire on several planning projects, including several planning scheme amendments, and community consultation activities on behalf of West Wimmera Shire and Wimmera Catchment Management Authority.</p> |
| Any perceived conflicts of interest between invitee and West Wimmera Shire and how this is to be managed. | <p>I am currently engaged to prepare Planning Scheme amendment documentation in support of the Harrow</p> |



| | |
|--|---|
| | <p>Flood Investigation project. I do not consider that this represents a conflict of interest.</p> <p>I am under no other instruction on any planning matters from a third party.</p> |
| Details of Company insurance details (provide evidence). | Copies of Certificates of Currency for Professional Indemnity and Public Liability are attached. |
| Provide a brief outline of how you will accomplish the scope of works within the necessary timeframes. | <p>After the inception meeting, I will prepare a first draft of the proposed new control for circulation to Council and any other stakeholders nominated by Council. This first draft will also include a draft Planning Scheme map to ensure accurate delineation of the subject land.</p> <p>Based on feedback received on this draft, I will prepare a second draft for circulation where I will request specific written changes from stakeholders on this 2nd draft.</p> <p>From these written comments I will prepare a final draft for Council's sign off, prior to preparing the supporting amendment documentation.</p> |
| Breakdown of costs including hours and price per hour. | <p>My price per hour is \$150.</p> <p>A breakdown of fees is given above.</p> |
| Estimated travel and other disbursements or expenses. | The quoted fees are inclusive of all costs and disbursements. |
| Estimated total including GST | \$3795 |

Certificate of Currency



Locked Bag 2138
North Sydney NSW 2059
Australia
Telephone: 1800 426 021
Fax: 02 9995 1034
www.zurich.com.au

This is to certify that the undermentioned contracts of insurance are current at the time of issue. Subject to the limitations, exclusions, definitions and conditions of the policy wording or product disclosure statement applying to each contract of insurance.

Policy Number

162806PZBI

Insured Name

EDWIN IRVINE

Period of Insurance

From 28/06/2016 at 4.00pm to 28/06/2017 at 4.00pm

Date of Issue

29/06/2016

Location of Issue

KE NT TOWN SA 5067

The information above relates to each contract of insurance.

Zurich Steadfast Business Insurance

Situation

31 ELMES STREET NATIMUK VIC 3409

Interest Insured/Policy Limit(s)

Public and Products Liability Section

General Liability

Limit of Liability

\$5,000,000

Any one occurrence

Products Liability

Limit of Liability

\$5,000,000

Any one occurrence and in the
Aggregate any one Period of Insurance
and in the Aggregate for all Situations

Property in Physical/Legal control

\$250,000



Certificate of Currency
Civil Liability Professional Indemnity Insurance

Policy Number: AD452506636PIND

Insured: Edwin Irvine

Address: 31 Elmes Street, Natimuk VIC 3409

Professional Business: Town Planning

Period of Insurance: From: 4pm on 28/06/2016
To: 4pm on 28/06/2017

Excess: \$1,000 each and every claim exclusive of costs and expenses

Retroactive Date: Unlimited excluding any known claims or circumstances

Limit of Liability: \$1,000,000 any One Claim
\$2,000,000 in the Aggregate

Premium Details: **Premium** **As Agreed**

Territorial Limits: Australia and New Zealand

Jurisdiction: Australia and New Zealand

Fidelity: Not Included

Policy: Solution Underwriting Agency Civil Liability Professional Indemnity Insurance Policy

Security: Great Lakes Australia

Endorsements: Nil

Date and Place of Issue: Melbourne on 29 June 2016

Signed for and on behalf of Solution Underwriting Agency Pty Ltd

Rhys Mills – Managing Director

Gill Bradshaw

17/000568
DA0158

From: Brendan O'Loan <brendan@stqc.com.au>
Sent: Monday, 13 February 2017 9:36 AM
To: Gill Bradshaw
Subject: Request for Quotation VPO West Wimmera Planning Scheme Amendment
Attachments: West Wimmera VPO Quote.pdf

Hi Gill

Apologies for the delay in sending this quote.

Please find attached our quote for the planning scheme amendment to the West Wimmera Planning Scheme regarding the VPO.

Please feel free to give me a call to discuss.

Regards

Brendan O'Loan | Senior Town Planner | office +61 (0)3 5201 1811 | fax +61 (0)3 5229 2909 | www.stqc.com.au



E-mail Confidentiality: This e-mail and any attachments thereto may contain information which is confidential and/or protected by intellectual property rights and are intended for the sole use of the recipient(s) named above. Any use of the information contained herein (including, but not limited to, total or partial reproduction, communication or distribution in any form) by persons other than the designated recipient(s) is prohibited. If you have received this e-mail in error, please notify the sender either by telephone or by e-mail and delete the material from any computer. Thank you for your cooperation.

| Requirement | Response | | | | | | | | | |
|---|--|--------------------------|-------------------------------|------------------|-------------------------------|--|--|----------------------------|---------|--------------------------|
| Company name, postal address and ABN. | St Quentin P.O.Box 919 Geelong 3220 ABN. 45 120 048 857 | | | | | | | | | |
| Name of lead consultant assigned to project, qualification and experience | Brendan O’Loan Senior Town Planner Masters of Social Science (Environment and Planning) Five years’ experience in Local Government Strategic Planning and five years’ experience in other town planning positions. | | | | | | | | | |
| Familiarity with West Wimmera Shire and/or Region | Brendan has provided relief work for West Wimmera Shire so is experienced with the West Wimmera Planning Scheme and local policy directions including the ongoing problems with native vegetation loss. | | | | | | | | | |
| Any perceived conflicts of interest between invitee and the West Wimmera Shire Council and how this can be managed. | Potential conflict of interest with Brendan reviewing his own work whilst he is doing relief work for West Wimmera Shire. This relief work is usually for two or three weeks so to ensure this planning scheme amendment is managed professionally, whilst Brendan is working at West Wimmera Shire he should not review this amendment work but simply move this amendment through the process leaving all review work for Gill Bradshaw and DELWP. | | | | | | | | | |
| Details of Company insurance details (provide evidence). | CGU Policy type : Public Liability Policy number(s): 15T8674447 Expiry dates: 31.01.18 Limit of liability: \$20,000,000 CGU Policy type : Professional Indemnity Policy number(s): 03CON1360385 Expiry dates: 30.09.17 Limit of liability: \$20,000,000 CGU Policy type : Workcover Policy number(s): 12101447 Expiry dates: 30.06.17 Limit of liability: N/A Evidence provided upon request. | | | | | | | | | |
| Provide a brief outline of how you will accomplish the scope of works within the necessary timeframes. | <table><tr><th>Deliverable</th><th>Time and estimated completion</th><th>Process required</th></tr><tr><td>1. Project initiation meeting</td><td>2 hours + travel time Completed by end of March</td><td></td></tr><tr><td>2. Authorisation documents</td><td>8 hours</td><td>Authorisation drafted in</td></tr></table> | Deliverable | Time and estimated completion | Process required | 1. Project initiation meeting | 2 hours + travel time Completed by end of March | | 2. Authorisation documents | 8 hours | Authorisation drafted in |
| Deliverable | Time and estimated completion | Process required | | | | | | | | |
| 1. Project initiation meeting | 2 hours + travel time Completed by end of March | | | | | | | | | |
| 2. Authorisation documents | 8 hours | Authorisation drafted in | | | | | | | | |

| | | | |
|---|--|---|---|
| | including preparation of Council report for endorsement | Completed by end of April | accordance with State guidelines and Council report drafted in accordance with Council policy. |
| | 3. Amendment letter, instruction sheet and explanatory report | 8 hours Completed by end of June | Amendment to be drafted in line with the 'scope of works', the 'initiation meeting' and consistent with local and State Policy. |
| | 4. Planning Scheme Ordinance amendments | 12 hours Completed by end of June | Amendment to be drafted in line with the 'scope of works', the 'initiation meeting' and consistent with local and State Policy. |
| | 5. Mapping amendments | 2 weeks Completed by end of June | Request to DELWP |
| | 6. Modifications at request of Council and DELWP. | 1 week Completed at end of exhibition period | Amendments made in accordance with written instructions from DELWP or West Wimmera Shire. |
| <i>Breakdown of costs including hours and price per hour.</i> | 1. 2 hours @ \$195, 8 hours (travel) @ \$135 2. 8 hours @ \$195 3. 8 hours @ \$195 4. 12 hours @ \$195 5. 2 hours @ \$195 6. 4 hours @ \$195 36 hours @ \$195 8 hours @ \$135 | | |
| <i>Estimated travel and other disbursements or expenses.</i> | \$100 + 2% of total cost to cover printing, administrative costs and incidentals. | | |
| <i>Estimated total including GST.</i> | \$8,362 + GST | | |

| Work Order Code | Description | Status | Comments | Current Budget (BIS) | Actual 07/03/17 (BIS) | Commitments (BIS) | Proposed Budget Variation | Proposed New Budget | Estimated Construction Dates | | | | | | | | | | | | | | |
|-----------------|---|--------|---|----------------------|-----------------------|-------------------|---------------------------|---------------------|------------------------------|-----|-----|-----|-----|-----|-----|-----|-----|-----|-----|-----|--|--|--|
| | | | | | | | | | Jul | Aug | Sep | Oct | Nov | Dec | Jan | Feb | Mar | Apr | May | Jun | | | |
| | ROADS | | | | | | | | | | | | | | | | | | | | | | |
| | Committed Works - Final Seals | | | | | | | | | | | | | | | | | | | | | | |
| W336 | South Lillimur Rd Ch.21,920m - Ch.22,820m x 3.7m Final Seal (R2R Funded) | 0% | Estimate at \$18,414.24. | | \$16,700 | \$18,992 | \$0 | | | | | | | | | | | | | | | | |
| W337 | Minimay Frances Rd Ch. 26,760m - Ch. 28,430m x 5.6m Final Seal (R2R Funded) | 100% | | | \$45,088 | \$45,088 | \$0 | | | | | | | | | | | | | | | | |
| W338 | Harrow-Goroke Rd & Nhill-Harrow Rd Intersection Final Seal (R2R Funded) | 0% | Estimate at \$4,481.47. | | \$6,000 | \$0 | \$0 | | | | | | | | | | | | | | | | |
| W340 | Powers Creek Ch.14,600 - Ch.15,600m x 6.2m Final Seal (R2R Funded) | 0% | Estimate at \$29,663.23. | | \$27,900 | \$809 | \$0 | | | | | | | | | | | | | | | | |
| W341 | Ozenkadnook - Mortat Rd Ch.15,290m - Ch.15,520m x 3.7m Final Seal (R2R Funded) | 100% | | | \$10,352 | \$10,352 | \$0 | | | | | | | | | | | | | | | | |
| W342 | Cove Estate Rd Ch.5,100m - Ch.6,700m x 3.7m Final Seal (R2R Funded) | 100% | | | \$27,351 | \$27,351 | \$0 | | | | | | | | | | | | | | | | |
| W351 | Lillimur Yearinga Rd Ch.1,840m - Ch.3,050m x 6.2m Final Seal (R2R Funded) | 0% | Estimate at \$34,164.00. | | \$33,800 | \$0 | \$0 | | | | | | | | | | | | | | | | |
| W343 | Serviceton South Rd Ch.5,960m - Ch.7,200m x 3.7m Final Seal (R2R Funded) | 0% | Estimate at \$22,990.50. | | \$23,000 | \$24,237 | \$0 | | | | | | | | | | | | | | | | |
| W344 | South Rd Ch.250m - Ch.700m x 3.7m including 100m of Brooks Rd x 6.2m Final Seal &, South Rd Ch.0m - Ch.250m Reseal (R2R Funded) | 100% | Estimate at \$16,134.28 + \$4453 for reseal. Invoice to be paid. Combined Budget from W430 - Reseal. | | \$19,000 | \$0 | \$0 | | | | | | | | | | | | | | | | |
| W364 | South Lillimur Rd Ch.6,900m - Ch.9,690m x 6.2m Final Seal (R2R Funded) | 100% | | | \$66,477 | \$66,477 | -\$2,223 | | | | | | | | | | | | | | | | |
| W265 | Elizabeth St, Edenhope: (Wilson St to Mollison St) x 4.5m Final Seal each side (Council Funded) | 0% | Estimate at \$9,345.49. Budget from W254 Stabilised Patch's as per "August Progress Report". | | \$9,500 | \$0 | \$0 | | | | | | | | | | | | | | | | |
| | | | | | | | | | | | | | | | | | | | | | | | |
| | Sealed Road Constructions | | | | | | | | | | | | | | | | | | | | | | |
| W380 | Brooks Rd, Serviceton Reconstruction: Ch.170m - Ch.1,625m x 6.2m Seal (R2R Funded) | 70% | Earthworks completed, Stabilisation planned for 23rd/24th Feb, Pavement between 27th Feb - 3rd March & possibly seal on the 11th of March. | | \$352,000 | \$41,642 | \$36,403 | | | | | | | | | | | | | | | | |
| W403 | Charam Wombelano Rd Reconstruction: Ch.2,590m - Ch.3,590m x 6.2m Seal (R2R Funded) | 10% | Earthworks between 20th Feb - 3rd Mar, Pavement between 6th Mar - 17th Mar &, possibly seal on 25th of March. Scope changed from 3.7m wide seal to 6.2m wide seal & extra 190m in length due to failed pavement as adopted in the "August 2016 Progress Report". (Considerations of Link Rd, high traffic, high heavy vehicles, & coincides with the Road Management Plan were considered in scope change. Funding from W470 - Miram South Rd (N) (\$100,000) & \$30,000 extra from roads to recovery.) | | \$230,000 | \$12,076 | \$2,948 | | | | | | | | | | | | | | | | |
| W402 | Diapur Rd Reconstruction/Curve Widening: Ch.1,150m - Ch.1,550m x 6.2m Seal (R2R Funded) | 100% | | | \$100,001 | \$81,972 | \$273 | | | | | | | | | | | | | | | | |
| W470 | Miram South Rd (N) Reconstruction: Ch.1,220m - Ch.1,770m x 5.6m Seal (R2R Funded) (Defer) | 5% | Deferred to 17/18 as seal is only 11 years old and hasn't fully depreciated. Budget transferred to W403 - Charam Wombelano Rd. Investigation works completed. | | \$2,313 | \$2,313 | \$0 | | | | | | | | | | | | | | | | |
| W405 | Kybybolite Road Reconstruction: Ch.3,700m - Ch.4,730m x 4.0m Seal (R2R Funded) | 50% | Earthworks completed between 20th - 24th Feb, Stabilisation of insitu material completed Feb, Pavement 28th Feb - 3rd March & possibly seal 11th March. | | \$149,000 | \$7,675 | \$19,966 | | | | | | | | | | | | | | | | |
| W406 | Lake St, Edenhope Construction: (Wimmera Hwy to Dundas St) x 8.0m Seal (Council Funded) | 100% | Completed with sealing costs to be paid. | | \$40,000 | \$21,234 | \$421 | | | | | | | | | | | | | | | | |
| W381 | Murrawong Rd Reconstruction: Ch.1,115m - Ch.2,455m x 6.2m Seal (R2R Funded) | 90% | Earthworks completed, Stabilisation planned for 21st/22nd Feb, Pavement between 27th Feb - 3rd March & possibly seal on the 11th of March. | | \$290,000 | \$56,075 | \$37,205 | | | | | | | | | | | | | | | | |
| W407 | Powers Creek Construction: Ch.14,100m - Ch.14,600m x 4.0m Seal & Ch.15,600 | | | | | | | | | | | | | | | | | | | | | | |

[illegible]

| Work Order Code | | Description | Status | Comments | Current Budget (BIS) | Actual 07/03/17 (BIS) | Commitments (BIS) | Proposed Budget Variation | Proposed New Budget | Estimated Construction Dates | | | | | | | | | | | | | |
|------------------------------|---|-------------|--|----------|----------------------|-----------------------|-------------------|---------------------------|---------------------|------------------------------|-----|-----|-----|-----|-----|-----|-----|-----|-----|-----|-----|--|--|
| | | | | | | | | | | Jul | Aug | Sep | Oct | Nov | Dec | Jan | Feb | Mar | Apr | May | Jun | | |
| W447 | Edinburgh Rd, Edenhope Kerb & Channel Reconstruction: Right side between Wilson St & Orme St (Incl. 1m Pavement & Seal) | 100% | | | \$3,200 | \$7,174 | \$0 | \$8,000 | \$11,200 | | | | | | | | | | | | | | |
| W448 | Edinburgh Rd, Edenhope Kerb & Channel Reconstruction: Left side between Wilson St & Orme St (Incl. 1m Pavement & Seal) | 100% | Completed under work order 447. Transfer budget to W447. | | | \$8,000 | \$0 | \$0 | -\$8,000 | \$0 | | | | | | | | | | | | | |
| W449 | Elizabeth St, South Rd & Railway St, Serviceton Kerb & Channel Removal: (Remove Kerb & replace with swale drain) | 90% | Completed South Rd, Railway Rd & the north section of Elizabeth St. Review of costings/budget for the removal of final 200m section on Elizabeth St. Possibly plan for completion in March after High St & Rogerson St Kerb. | | | \$31,000 | \$13,545 | \$340 | | | | | | | | | | | | | | | |
| W450 | High St, Kaniva Kerb & Channel Reconstruction: Left side between Fry St & Paterson St (Incl. 1m Pavement & Seal) | 95% | Will go approximately \$3,000 overbudget (length method changed - actual length) NB Rd separate works | | | \$3,200 | \$0 | \$1,301 | | | | | | | | | | | | | | | |
| W451 | Orme St, Edenhope Kerb & Channel Reconstruction/Construction: Right side between Lake St & Elizabeth St (Incl. 1m Pavement & Seal)(30m of renewal & 10m of new) | 100% | | | | \$7,000 | \$5,258 | \$0 | | | | | | | | | | | | | | | |
| W452 | Rogerson St, Kaniva Kerb & Channel Reconstruction: Left side between High St & Kelly St (Incl. 2m Pavement/Seal) | 50% | To be completed after High St Kerb. | | | \$18,000 | \$0 | \$0 | | | | | | | | | | | | | | | |
| | | | | | | | | | | | | | | | | | | | | | | | |
| Buildings, Structures & Land | | | | | | | | | | | | | | | | | | | | | | | |
| W511 | War Memorial Renewal Edenhope | 20% | Proposed matching council budget from W456 - Kaniva Hall due to committed grant funding. No budget variation due to current budget being correct. | | | \$7,332 | \$5,291 | \$0 | | | | | | | | | | | | | | | |
| W514 | War Memorial Renewal Kaniva | 20% | Proposed matching council budget from W456 - Kaniva Hall due to committed grant funding. No budget variation due to current budget being correct. | | | \$9,291 | \$2,310 | \$0 | | | | | | | | | | | | | | | |
| W512 | War Memorial Renewal Apsley | 100% | Proposed matching council budget from W456 - Kaniva Hall due to committed grant funding. No budget variation due to current budget being correct. | | | \$8,293 | \$10,238 | \$0 | | | | | | | | | | | | | | | |
| W513 | War Memorial Renewal Harrow | 100% | Proposed matching council budget from W456 - Kaniva Hall due to committed grant funding. No budget variation due to current budget being correct. | | | \$5,010 | \$3,236 | \$0 | | | | | | | | | | | | | | | |
| W454 | Edenhope Office Carpet Replacement | 0% | Contract awarded to Choices Carpet in Horsham and to be completed in the last 2 weeks of March. | | | \$37,000 | \$0 | \$26,782 | | | | | | | | | | | | | | | |
| W455 | Solar Power for shire building with highest Power consumption | 100% | Solar panels installed on Edenhope depot workshop shed. (funding difference is non capital works component of grant acquittal) | | | \$30,000 | \$26,883 | \$0 | | | | | | | | | | | | | | | |
| W456 | Kaniva Hall Structural Repairs | 5% | Initial design completed with redesign to be completed due to issues with design. s. | | | \$150,000 | \$18,300 | \$0 | -\$10,450 | \$139,550 | | | | | | | | | | | | | |
| W457 | Calico & Candles, Harrow (Restumping & alteration) | 0% | Scope under review. | | | \$82,000 | \$0 | \$0 | | | | | | | | | | | | | | | |
| W458 | Edenhope senior citizens (Ceiling & other renewal works) | 0% | Scope under review. | | | \$50,001 | \$0 | \$0 | | | | | | | | | | | | | | | |
| W459 | Edenhope Mechanics Hall Renewal works (Restumping & other renewal works) | 0% | Possible matching the grant for new Community Hub | | | \$60,000 | \$0 | \$0 | | | | | | | | | | | | | | | |
| W467 | Pool painting works - Kaniva | 100% | | | | \$5,300 | \$6,010 | \$0 | | | | | | | | | | | | | | | |
| W468 | Pool painting works - Goroke | 100% | | | | \$5,300 | \$5,213 | \$0 | | | | | | | | | | | | | | | |
| W460 | Madden Street Toilet Renewal Works | 0% | Scope under review | | | \$35,000 | \$0 | \$0 | | | | | | | | | | | | | | | |
| W461 | Gymbowen Public Hall (Fit out renewal, footpath etc.) | 0% | Proposed to deferred awaiting building asset strategy. Transfer budget to Kaniva Wetlands Project. | | | \$6,000 | \$0 | \$0 | -\$6,000 | \$0 | | | | | | | | | | | | | |
| W462 | Edenhope Cultural and Community Hub | 0% | Grant funding. | | | \$100,000 | \$0 | \$0 | | | | | | | | | | | | | | | |
| W463 | Apsley Hall Renewal Works (Septic Tank Trench Renewal & Front Foyer Floor Vinyl Replacement) | 0% | Survey of area completed. Design options of septic to be forwarded to committee. | | | \$18,000 | \$0 | \$0 | | | | | | | | | | | | | | | |
| W464 | Nurcoung Public Hall Renewal works | 0% | Proposed to deferred awaiting building asset strategy. Transfer budget to Kaniva Wetlands Project. | | | \$7,000 | \$0 | \$0 | -\$7,000 | \$0 | | | | | | | | | | | | | |
| W465 | Charam Hall - Restumping & other repairs | 0% | Scope under review | | | \$15,000 | \$250 | \$0 | | | | | | | | | | | | | | | |
| W466 | Douglas Hall Ceiling Renewal works | 0% | Proposed to deferred awaiting building asset strategy. Transfer | | | | | | | | | | | | | | | | | | | | |